Planimetria generale

3° LOTTO "*CHIAVICA TRAVATA - GOVERNOLO*"

scala 1:10.000

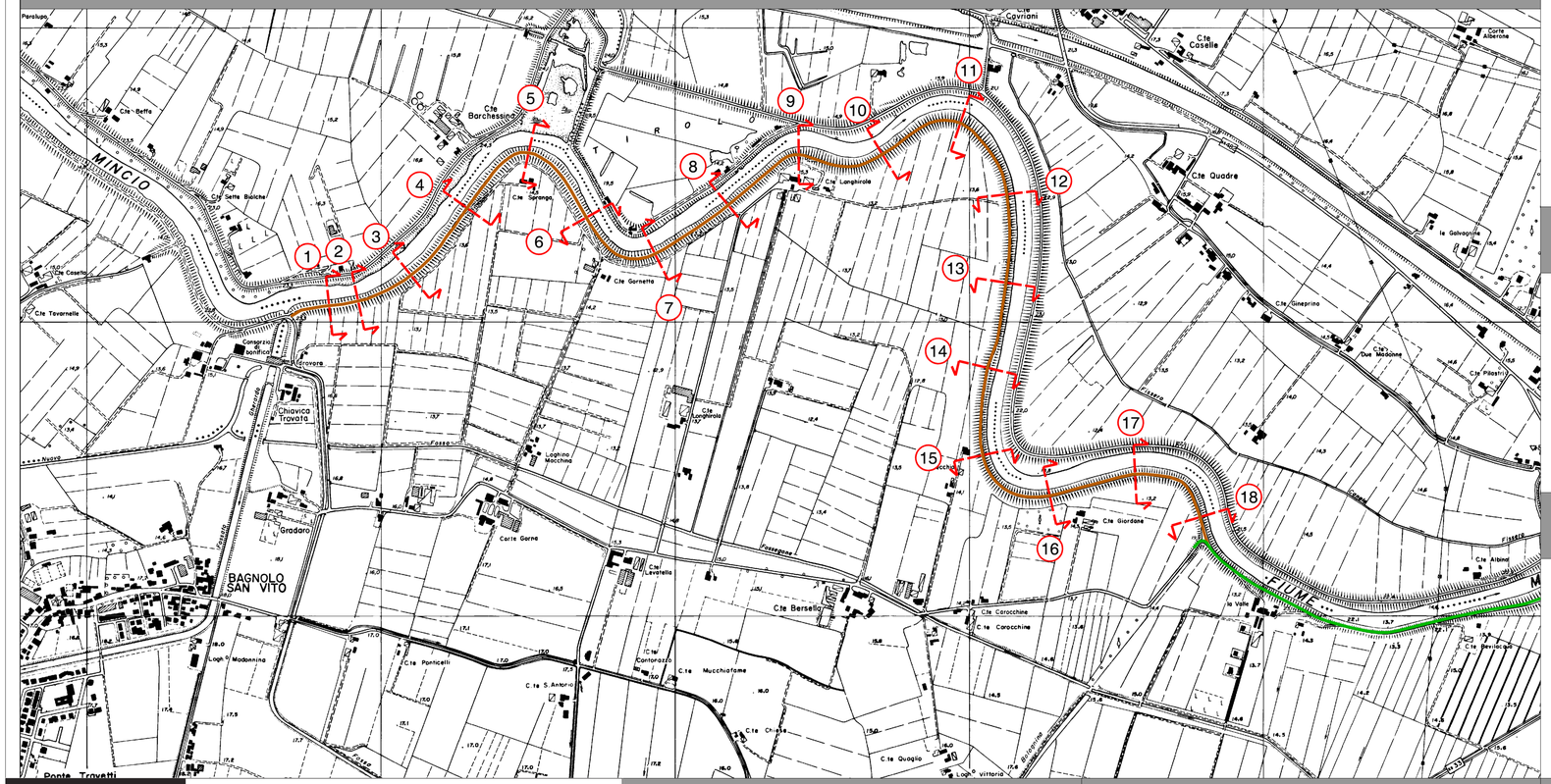

Sezione 7 - scala 1:100

prog. 1630 m

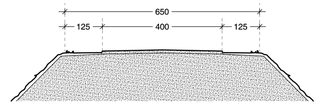

Sezione 8 - scala 1:100

prog. 1930 m

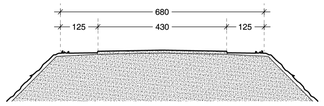

Sezione 9 - scala 1:100

prog. 2230 m



Sezione 13 - scala 1:100

prog. 3430 m

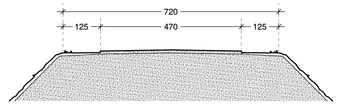

Sezione 14 - scala 1:100

prog. 3730 m



Sezione 15 - scala 1:100

prog. 4030 m

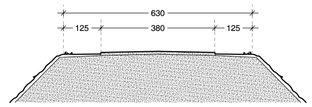

Sezione 1 - scala 1:100

prog. 130 m

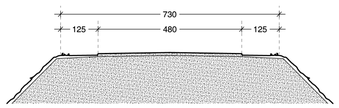

Sezione 2 - scala 1:100

prog. 230 m

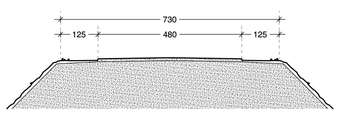

Sezione 3 - scala 1:100

prog. 430 m

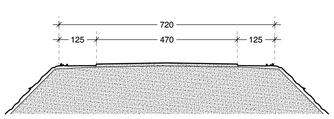

Sezione 4 - scala 1:100

prog. 730 m

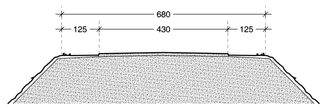

Sezione 5 - scala 1:100

prog. 1030 m

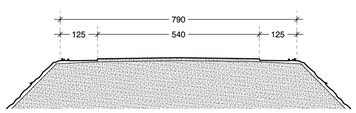

Sezione 6 - scala 1:100

prog. 1330 m

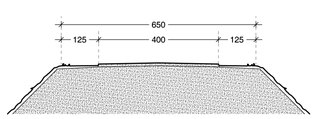

Sezione 10 - scala 1:100

prog. 2530 m

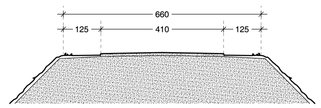

Sezione 11 - scala 1:100

prog. 2830 m

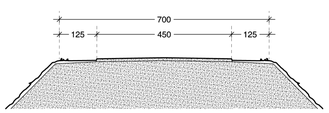

Sezione 12 - scala 1:100

prog. 3130 m

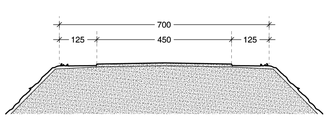

Sezione 16 - scala 1:100

prog. 4330 m

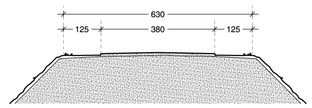

Sezione 17 - scala 1:100

prog. 4630 m

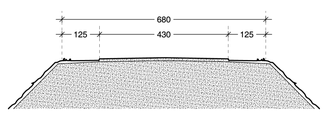

Sezione 18 - scala 1:100

prog. 4930 m

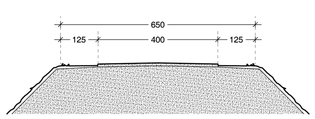

AP

provincia di mantova

Regione Lombardia
Provincia di Mantova
Area Lavori Pubblici e Trasporti, Servizio programmazione infrastrutture, porto, ciclabili, sicurezza stradale, TPL e navigazione

Sistema ciclopedonale Basso Mincio.
Riqualificazione strada arginale della ciclovia 1d destra Mincio da Mantova a Governolo:
1° stralcio - 3° lotto "Chiavica Travata – Governolo"
CUP G31B17000010005

Progetto definitivo - esecutivo

gennaio 2017

E1_12_Sezioni del tratto arginale Travata-Governolo

ARCHIPLAN
studio associato degli ing.ri dall'oro geom. silvestrini architetti

il progettista:
Architetto Stefano Gorni Silvestrini

Visto il dirigente d'area:
dott. Giovanni Urbani

Il Responsabile del Servizio:
Architetto Giulio Biroli

Il Responsabile Unico del Procedimento:
Architetto Annarosa Rizzo

Supporto amministrativo al RUP:
dott. Angelo Cortellazzi

Via Chiassi, 71
46100 Mantova
t. (+39) 0376 324525
f. (+39) 0376 324525
web. www.archiplanstudio.com
e. info@archiplanstudio.com